



केन्द्रीय माध्यमिक शिक्षा बोर्ड
(मानव संसाधन विकास विभाग, भारत सरकार के अधीन एक स्वायत्त संगठन)

CENTRAL BOARD OF SECONDARY EDUCATION
(An Autonomous Organisation under the Ministry of Human Resource Development, Govt. of India)

Appendix X

CERTIFICATE OF LAND

File No.


Date: 01-09-2021

Certified that the land measuring 151.52 Sq. Mts. (Area of land in Square meters) is owned by the Person Public School Patti (Name of the School/Society/Trust/Company under Sections 8) fully described in the schedule mentioned hereinafter with the following details:

Sr.No.	Particulars	Details
1	Plot No. (s)/ Survey No. (s)/Khasra No. (s)/Khata No.(s)/Khatauni No.(s)	31/19/2 31/22/1 32/24/2 3-16 7-11 0.4 32/25 6-18
2	Name of street/village, sub Division, District and State	Patti (ASSAM) Distric Tarnitaran, State Punjab
3	In terms of (give details of the document/deed i.e. Sale Deed/Conveyance Deed/Gift Deed/Lease Deed (with period in terms of no. of years)/Sub lease (with period in terms of no. of years) Allotment Letter etc.	31.8.21 to 30.8.51
4	Registration details:	
	- Duly registered on	2021-22/170/1/222
	- Executed by	Sub Registrar / Joint Sub Registrar
	- Serial No.	3811
	- Book no.	
	- Volume no. etc	


It is certified that the said entire land comprise of a single plot of land. It is further certified that Person Public School Patti (Name of the School) is located on the above mentioned plot of land. The Social Reformer educational Society Patti

Scanned with CamScanner



शिक्षा केन्द्र, 2, सामुदायिक केन्द्र, प्रीत विहार, दिल्ली-110092
"SHIKSHA KENDRA" 2, COMMUNITY CENTRE, PREET VIHAR, DELHI-110092

Phone (off.): 011-22500255-60, 22041807-08, Website: www.cbse.gov.in, www.cbse.nic.in



Scanned with CamScanner

केन्द्रीय माध्यमिक शिक्षा बोर्ड
(मानव संसाधन विकास मंत्रालय, भारत सरकार के अधीन एक स्वायत्त संस्थान)
CENTRAL BOARD OF SECONDARY EDUCATION
(An Autonomous Organisation under the Ministry of Human Resource Development, Govt. of India)

THE SCHEDULED OF LAND ABOVE REFERRED TO

All that piece and parcel of land measuring... 13159 Sqm (Area of land in Square meters) is bounded as follows:

North : Agriculture land Karnal
East : Drain
West : Road
South : Agriculture land Karnal


DM/ ADM/ SDM/ TEHSILDAR/ NAIB TEHSILDAR/ REGISTRAR/ SUB- REGISTRAR/ EQUIVALENT LAND AUTHORITY

88
11/9/2021

(Stamp and Signature)
TEHSILDAR
DATTI (Name of Officer)
(Name of District)



शिक्षा केंद्र, 2, सामुदायिक केंद्र, प्रीत विहार, दिल्ली-110092
"SHIKSHA KENDRA" 2, COMMUNITY CENTRE, PREET VIHAR, DELHI-110092



Phone (off.): 011-22339250-59, 22641807-08, Website: www.cbse.gov.in, www.cbse.nic.in